

— Excursion *Catalog 2023-2024*

Discover the majestic landscapes of Torres del Paine in Patagonia - Chile

This is an invitation to live and feel *Patagonia*

Contemplate the imposing nature, enjoy the unpredictability of the climate, admire the wild flora and fauna; these are just some of the things to be discovered during the Patagonia Camp excursions.

Our experienced staff of guides will always find the best way for you to enjoy to the maximum the experiences of the day, covering the requirements of each group, according to their interests and adapting to the changing climatic conditions that are particular to Patagonia.

Inside the enclosure where the Camp is located guests can enjoy exclusive adventures within the property, in the tranquillity, proximity and comfort of their Yurt...

Fishing, kayaking, or hiking along unexplored trails through ancient woods to wonderful hidden waterfalls...

Discover them here!

**PLEASE note that the excursions of the All Inclusive Shared Programs are organized on the day of your arrival in conjunction with the other guests and with our team of guides. The options offered will depend on the interests of the guest, the weather conditions and availability. The group excursions are shared tours with a minimum of 2 yurts. At Patagonia Camp we can arrange for external excursions. These activities will incur an additional charge and they are subject to availability and to the reservation policies of each service provider. If you wish to reserve any particular excursion in advance and without the accompaniment of other guests, this will be considered as a private excursion and will have an additional charge of which you will be informed before the service is hired*

Consult with our staff.

Excursions List



All Inclusive

1. Cerro Castillo
2. Base of the Towers Lookout
3. The French Valley
4. Ferrier Lookout
5. Grey Trek
6. Lazo Weber
7. Paine Massif Lookout
8. Pingo + Grey beach
9. Los Maitenes Peninsula
10. Miradores
11. Historical Patagonia
12. Scenic Paine
13. The Milodon Cave

Length

- | | |
|----------|-----------|
| Full day | ● ● ● ● ● |
| Full day | ● ● ● ● ● |
| Full day | ● ● ● ● ● |
| Half day | ● ● ● ● ● |
| Full day | ● ● ● ○ ○ |
| Full day | ● ● ● ○ ○ |
| Full day | ● ● ● ○ ○ |
| Full day | ● ● ● ○ ○ |
| Half day | ● ● ● ○ ○ |
| Full day | ● ● ○ ○ ○ |
| Full day | ● ● ○ ○ ○ |
| Full day | ● ○ ○ ○ ○ |
| Half day | ● ○ ○ ○ ○ |

Difficulty

- | |
|-------------|
| High |
| High |
| Medium high |
| Medium high |
| Medium |
| Medium |
| Medium |
| Medium |
| Medium low |
| Medium low |
| Low |
| Low |

In house

14. Three Lagoons
15. The Blue Lookout*
16. Kayak Puntilla
17. Toro Cascade*
18. Lake Toro Lookout*
19. Interpretative Trail*
20. River bank fishing*

*Self-guided excursions

Length

- | | |
|----------|-----------|
| Full day | ● ● ● ● ○ |
| Half day | ● ● ○ ○ ○ |
| Half day | ● ● ○ ○ ○ |
| Half day | ● ● ○ ○ ○ |
| Half day | ● ○ ○ ○ ○ |
| Half day | ● ○ ○ ○ ○ |
| Half day | ● ○ ○ ○ ○ |

Difficulty

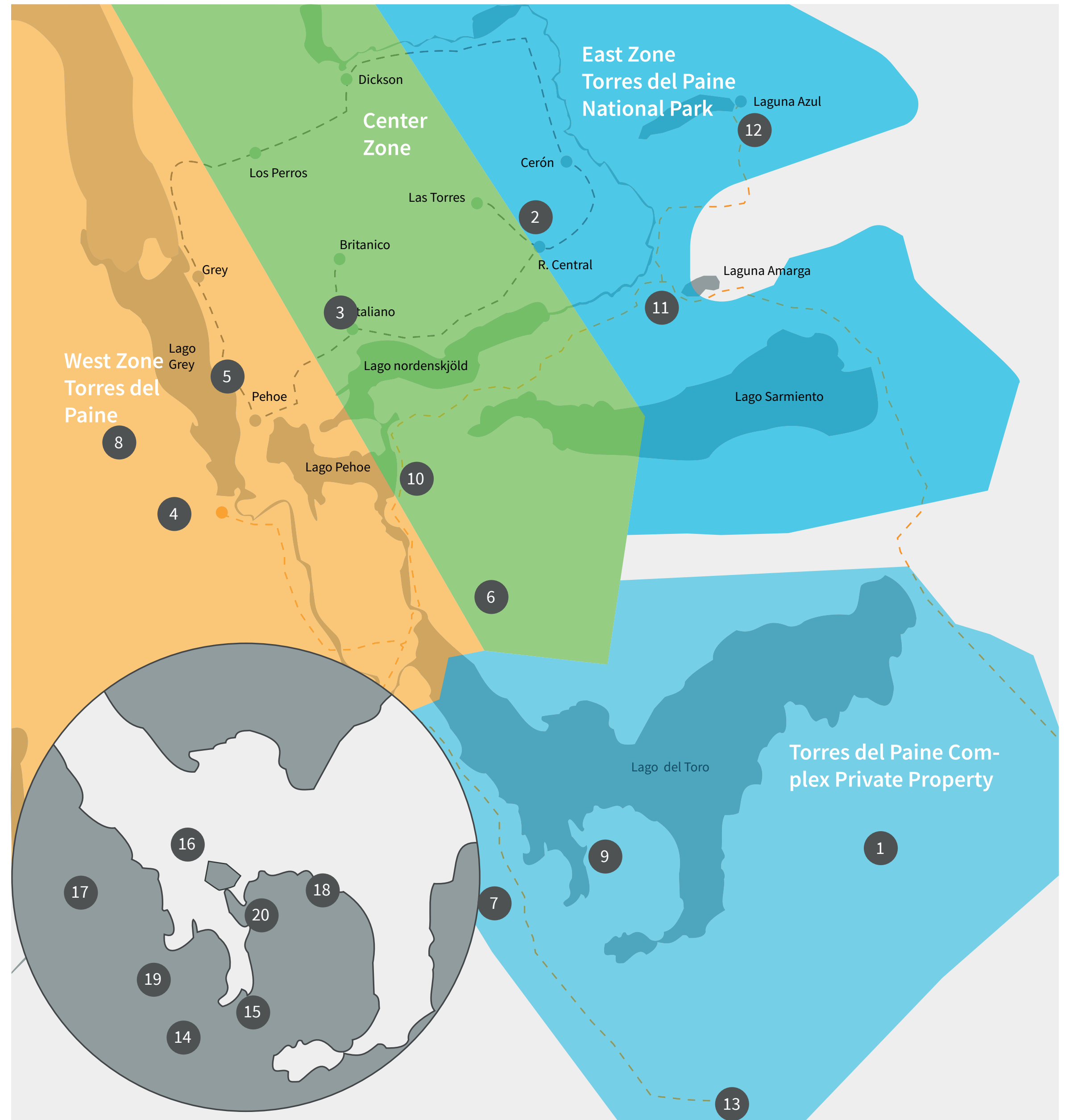
- | |
|-------------|
| Medium high |
| Medium low |
| Medium low |
| Medium low |
| Low |
| Low |
| Low |

Excursions Map

1. Cerro Castillo
2. Base of the Towers
3. The French Valley
4. Ferrier Lookout
5. Grey Trek
6. Lazo Weber
7. Paine Massif Lookout
8. Pingo + Grey beach
9. Los Maitenes Peninsula
10. Miradores
11. Historical Patagonia
12. Scenic Paine
13. The Milodon Cave

14. Three Lagoons
15. The Blue Lookout
16. Kayak Puntilla
17. Toro Cascade*
18. Lake Toro Lookout*
19. Interpretative Trail*
20. River bank fishing*

*Self-guided excursions



Cerro Castillo

01 full day trekking / all inclusive
Difficulty: High ●●●●●

Cerro Castillo, with its imposing presence, is one of the emblematic mountains in the vicinity of Torres del Paine. This excursion takes guests through a variety of landscapes completely unique to Chilean Patagonia allowing one to observe Lake Porteño, Lake Toro, the Paine Massif, Sierra Baguales, Las Chinas River, Cerro Tenerife as well as providing glimpses of Grey Glacier in the distance.

We begin the day by heading out into the countryside through a forest of Ñirre beech trees before starting the ascent to the peak of the mountain. Halfway along the trail we will enter an ancient forest of Lenga beech trees which is a perfect haven before we attack the peak via an exposed ridge that leads us to the top. The path is surrounded by large walls of sedimentary rock which form a high plateau giving us a 360° view of the beautiful nature of Chilean Patagonia.

**It is important to note that there are no established trails on this excursion.*



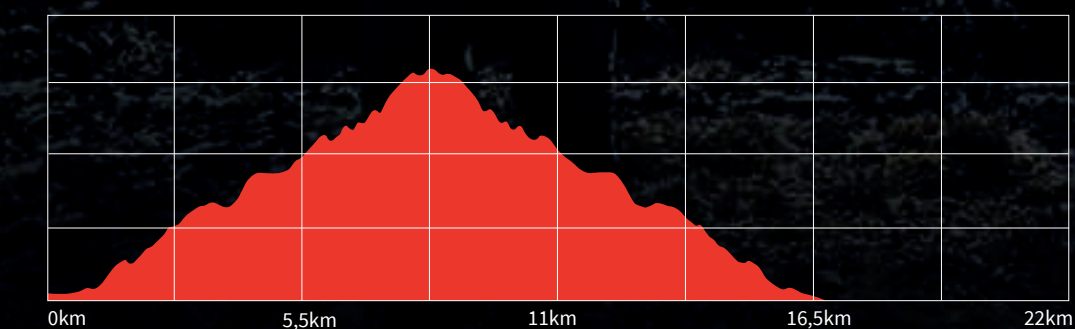
Elevation profile

Transfer time-round trip 1,5 hrs.

Walking time: 7 hrs.

Distance: 18 km / 11.18 mi

Maximum height: 1.070 m.a.s.l.



1200 M.A.S.L

900 M.A.S.L

600 M.A.S.L

300 M.A.S.L

Base Of The Towers

02 full day trekking / all inclusive
Difficulty: High ● ● ● ● ●

This is one of the most iconic routes in Torres del Paine National Park forming an essential segment of the “W” circuit. This demanding excursion deserves all of its famed reputation, for the level of difficulty as well as for the unforgettable view that it offers - if the weather permits. The trail is located in the eastern part of the National Park in the Ascencio Valley, a natural gateway, where the intense and progressive trek begins for a hike that is full of great lookout points to view the rivers, streams and sides of the mountains.

We will climb through forests of Lenga beech and Andean shrub-land before tackling the glacial moraine composed of blocks of granite that have been exposed to the harshness of the Patagonian climate. Upon reaching the Towers Lookout we will find ourselves in one of the most famous postcards from this part of the world, in an amphitheatre of rocky peaks and glaciers.

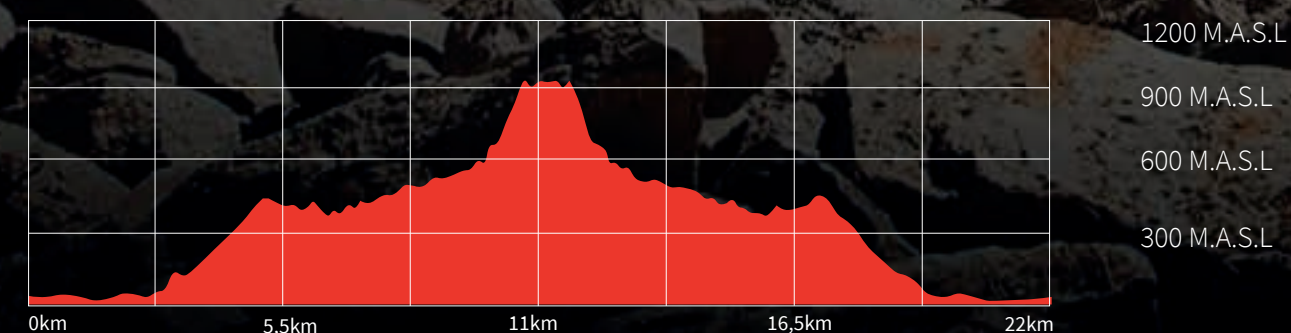
Elevation profile

Transfer time-round trip:4 hrs.

Walking time: 8 hrs.

Distance: 22 km / 13.67 mi.

Altitud máxima: 900 m.a.s.l.



The French Valley

03 full day trekking / all inclusive
Difficulty: Medium High ●●●●●

The French Valley is one of the three principal attractions of the “W” circuit and it is one of the most striking trails in the National Park. It is not to be missed for those who enjoy hiking and are in good physical shape.

The experience begins at the Pudeto Dock where we will take the catamaran that crosses the icy cold turquoise waters of Lake Pehoe to the slopes of Cerro Paine Grande. Here we will start a marvellous hike full of scenic contrasts on our way to the Italian Camp; from here we continue on upwards over an ancient glacial moraine and going through a wooded valley to reach the French Lookout. Open your senses and discover the sensation of being in this amazing amphitheatre in Torres del Paine surrounded by glaciers and impressive walls of granite.

Note: Catamaran boat trip has an additional cost of 70 USD / \$46.000 CLP per person. This excursion is subject to the itinerary of the Lake Pehoe boat crossing. Available from the 1st November to the 31st March.



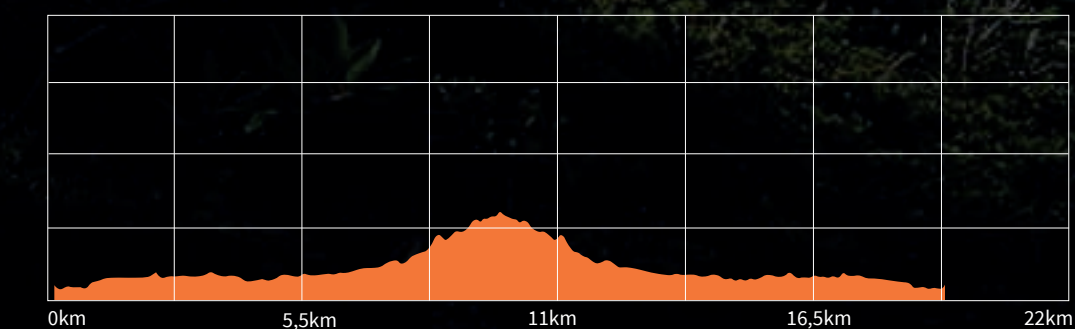
Elevation profile

Transfer time-round trip: 3 hrs.

Walking time: 7 hrs.

Distance: 19 km / 11.80 mi.

Maximum height: 485 m.a.s.l.



1200 M.A.S.L.
900 M.A.S.L.
600 M.A.S.L.
300 M.A.S.L.

Ferrier Lookout

04 Half day / all inclusive
Difficulty: Medium High ● ● ● ● ○

The Mount Ferrier Lookout is considered to be one of the most beautiful viewing points in the National Park and it offers truly spectacular panoramic views of Torres del Paine.

From here one can see the Paine Massif, Sierra Baguales, the Southern Patagonian Ice Field, lakes and rivers as well as the pampas of the Argentine Steppe.

The adventure begins in the sector of the Grey Park Ranger Station from where we will head up one of the most pronounced ascents on the western side of the National Park. This trail requires a steady pace whilst we head into a dense forest of Pre-Andean scrub and ancient Lenga trees that paint the summer green and the autumn red. The lookout of exposed rock is a well-deserved reward for the visitor after the tough climb and the strong winds coming off the ice field will add to the experience as well as the memorable views.

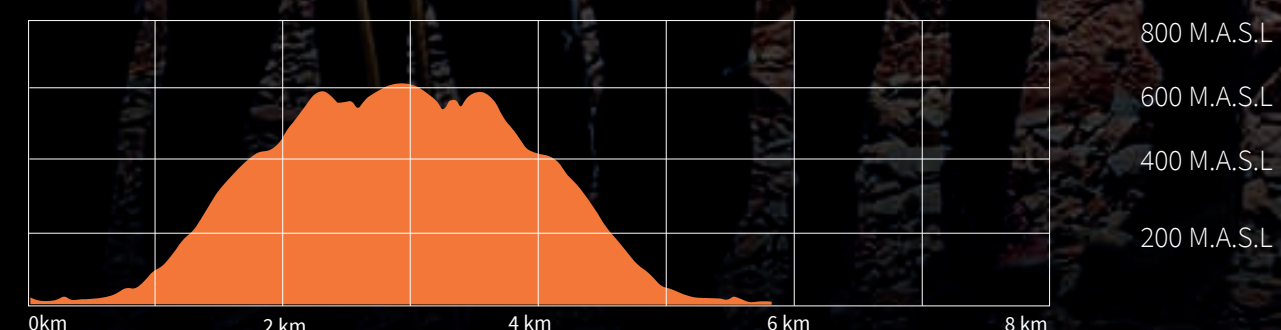
Elevation profile

Transfer time-round trip: 2 hrs.

Walking time: 4 hrs.

Distance: 5,8 km / 3.6 mi.

Maximum height: 640 m.a.s.l.



Grey Trek

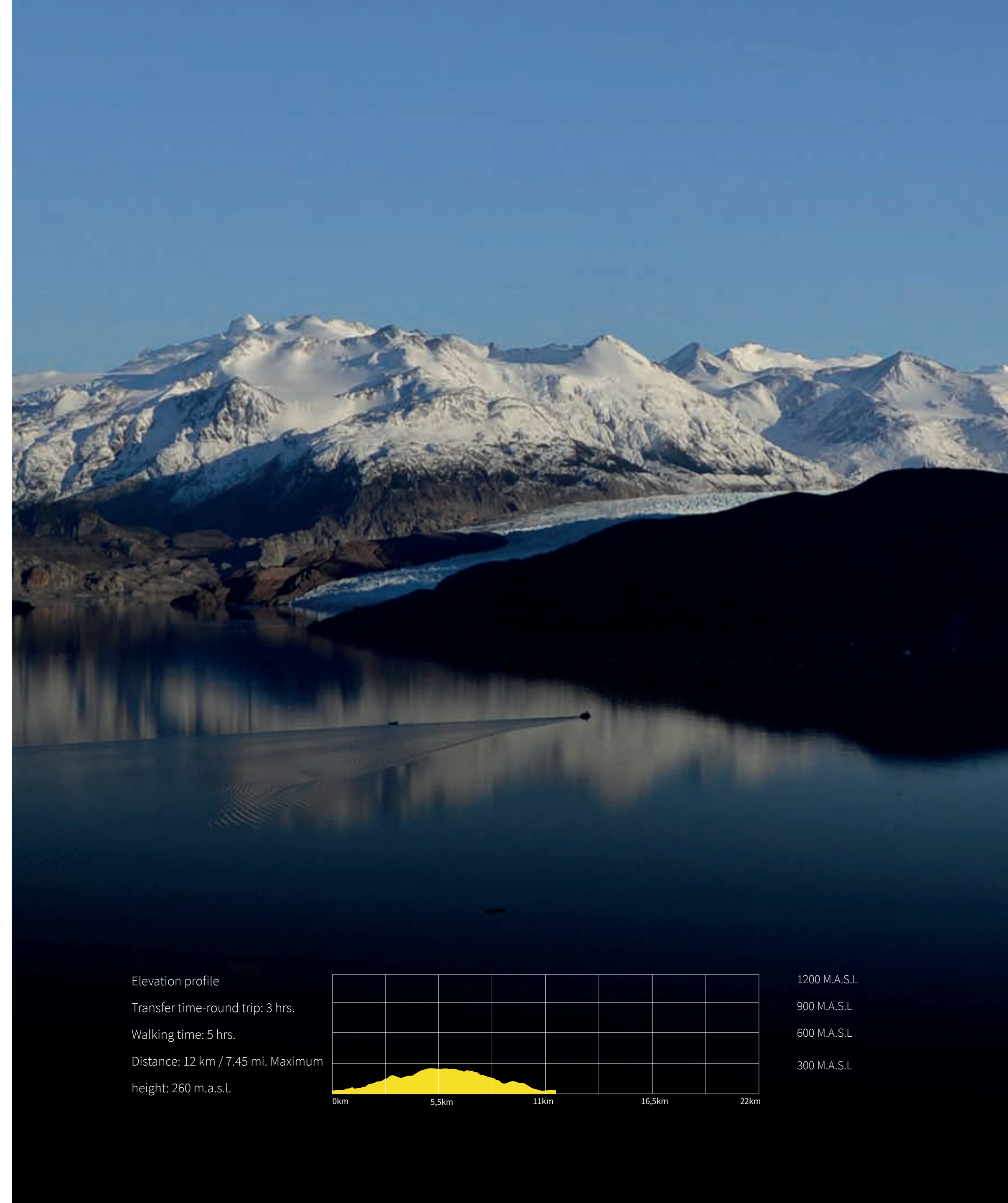
05 full day trekking / all inclusive
Difficulty: Medium ●●●○○

The trail to the Grey Lookout is on the western side of the “W” circuit and it follows the slopes of Mount Paine Grande after we have crossed Lake Pehoe from the Pudeto Sector on a boat trip of around 30 minutes. We will walk through a basin of sedimentary rock along a relatively flat trail until we reach the western slope of Paine Grande.

The path crosses gently undulating ravines which will put the adventurer to the test physically until we reach the Grey Glacier Lookout which gives an incredible panoramic view of Lake Grey and its imposing glacier which can be seen in the distance.

The lookout gives us a taste of how wild and prevailing are the forces of nature in Southern Patagonia. From here it is possible to see the icebergs floating on the lake and to feel the characteristic cold Patagonian winds.

** Note: The catamaran boat trip costs an additional \$70 USD per person approx. This excursion is subject to the itinerary of the Lake Pehoe boat crossing. Available from the 1st November to the 31st March*



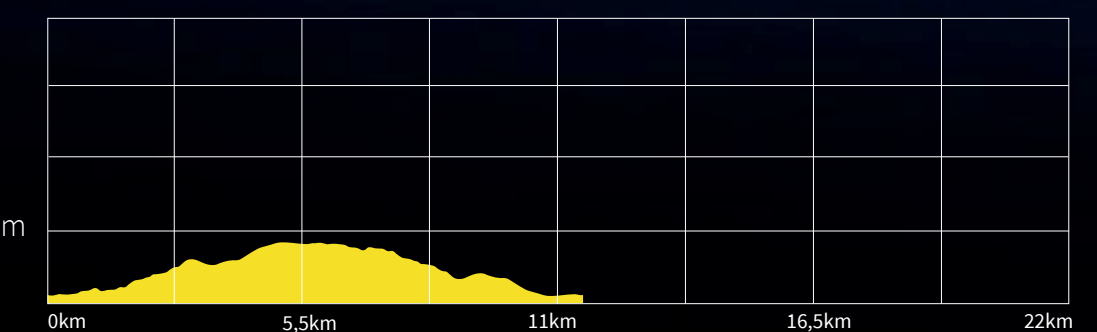
Elevation profile

Transfer time-round trip: 3 hrs.

Walking time: 5 hrs.

Distance: 12 km / 7.45 mi. Maximum

height: 260 m.a.s.l.



1200 M.A.S.L

900 M.A.S.L

600 M.A.S.L

300 M.A.S.L

Lazo Weber

06 Half day / all inclusive
Difficulty: Medium ●●●○○

This marvellous trail is one of the least frequented in the Torres del Paine National Park and as such it has a very special and intimate character and is without a doubt one of the most charming walks in the area. We start by visiting the Estancia Lazo on the shores of the Laguna Verde in the Sierra del Toro Range. The hike begins by going through a small wood which then opens out into a wide valley with modest hills and incredible views of the Paine Cordillera

As we head onto the slopes of the mountain we pass various lagoons and high meadows offering us the chance to observe the birdlife (depending on the season). After a little more than 4 hours walking we will climb to a lookout some 400 m high which has a beautiful view of Lake Toro, the Serrano Pampas, the River Paine, Sierra Baguales, the Paine Cordillera and Mount Balmaceda.

Lazo Weber is undoubtedly one of the trips that will connect you to the real heart of Patagonia.

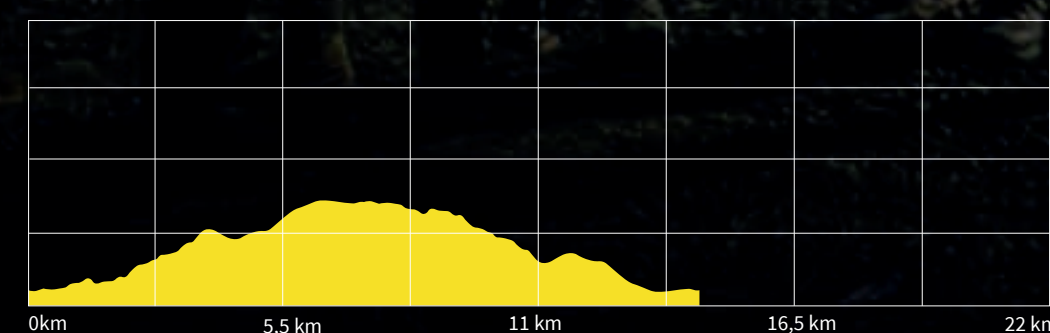
Elevation profile

Transfer time-round trip: 3,5 hrs.

Walking time: 5 hrs.

Distance: 15 km / 9.32 mi.

Maximum height: 430 m.a.s.l.



1200 M.A.S.L

900 M.A.S.L

600 M.A.S.L

300 M.A.S.L

0km 5,5 km 11 km 16,5 km 22 km

Paine Massif Lookout

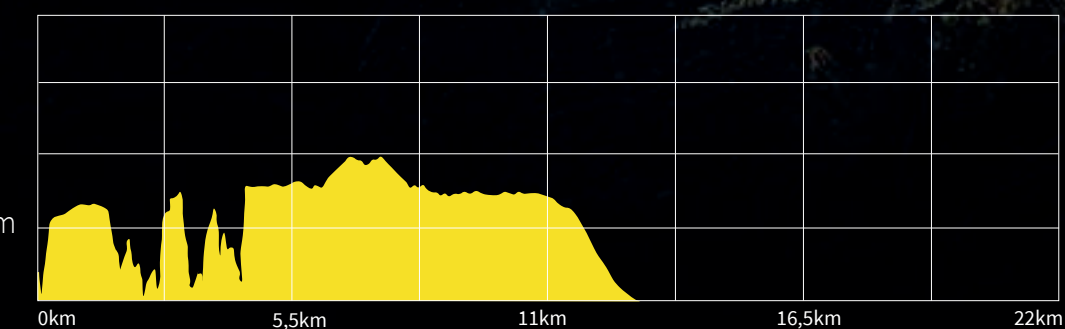
07 full day trekking / all inclusive
Difficulty: Medium ●●●○○

This is an excursion which is exclusive to Patagonia Camp; on this trip first we will drive for around 20 minutes from the hotel to the Grey Lookout and from here we will head up the trail towards one of the most stunning lookouts in Torres del Paine. After hiking along winding paths surrounded by old forests and lagoons we will get the impressive views of the Paine Massif, Grey Glacier, part of the South Patagonian Ice Field and the Serrano Valley.

Then we will begin our descent passing a group of hidden lagoons with the path widening to reach a ravine filled with Pre-Andean Scrub and Lenga forests where we may be able to see the Magellanic Woodpecker with the Serrano Valley providing the backdrop.



Elevation profile
Transfer time-round trip: 1 hr.
Walking time: 5 hrs.
Distance: 13 km / 8.07 mi. Maximum
height: 600 m.a.s.l.



1200 M.A.S.L.
900 M.A.S.L.
600 M.A.S.L.
300 M.A.S.L.

Pingo - Playa Grey

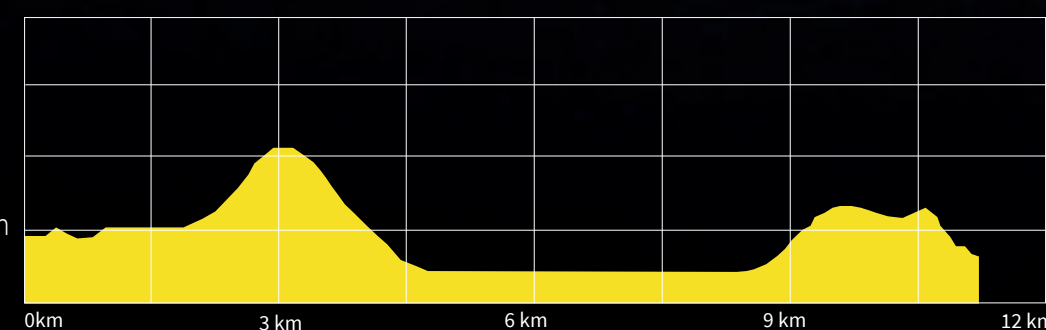
08 Half day / all inclusive
Difficulty: Medium ●●●○○

The perfect choice for those who enjoy the tranquility and silence of the forest.

After driving 1 hour to the west of the park, we enter the riverbank of Pingo River, where we will walk through the plain and Magellan forest with a privileged view of the meanders of the same river and the west face of Paine Grande Mount. As the walk continues, we cross pasture areas used by the horses that the rangers traditionally ride in the old way, and then progressively continue penetrating a dense and lively forest of lengas and coihues, sheltering abundant birdlife, as well as different types of flowers and vegetation. The first section culminates in a chorrillo frequented by salmon in season, witnesses of a complex and changing life. This temple of vegetation invites you to disconnect and enjoy the peace and refuge provided by the shade of the foliage.

Definitely a hit for forest lovers, being a perfect complement between the dense vegetation that characterizes Southern Patagonia and wonderful views of the west side of the park.

Elevation profile
Transfer time-round trip: 2 hrs.
Walking time: 3.5 hrs.
Distance: 8.6 km / 5.34 mi. Maximum
height: 105 m.a.s.l.



200 M.A.S.L.
150 M.A.S.L.
100 M.A.S.L.
50 M.A.S.L.

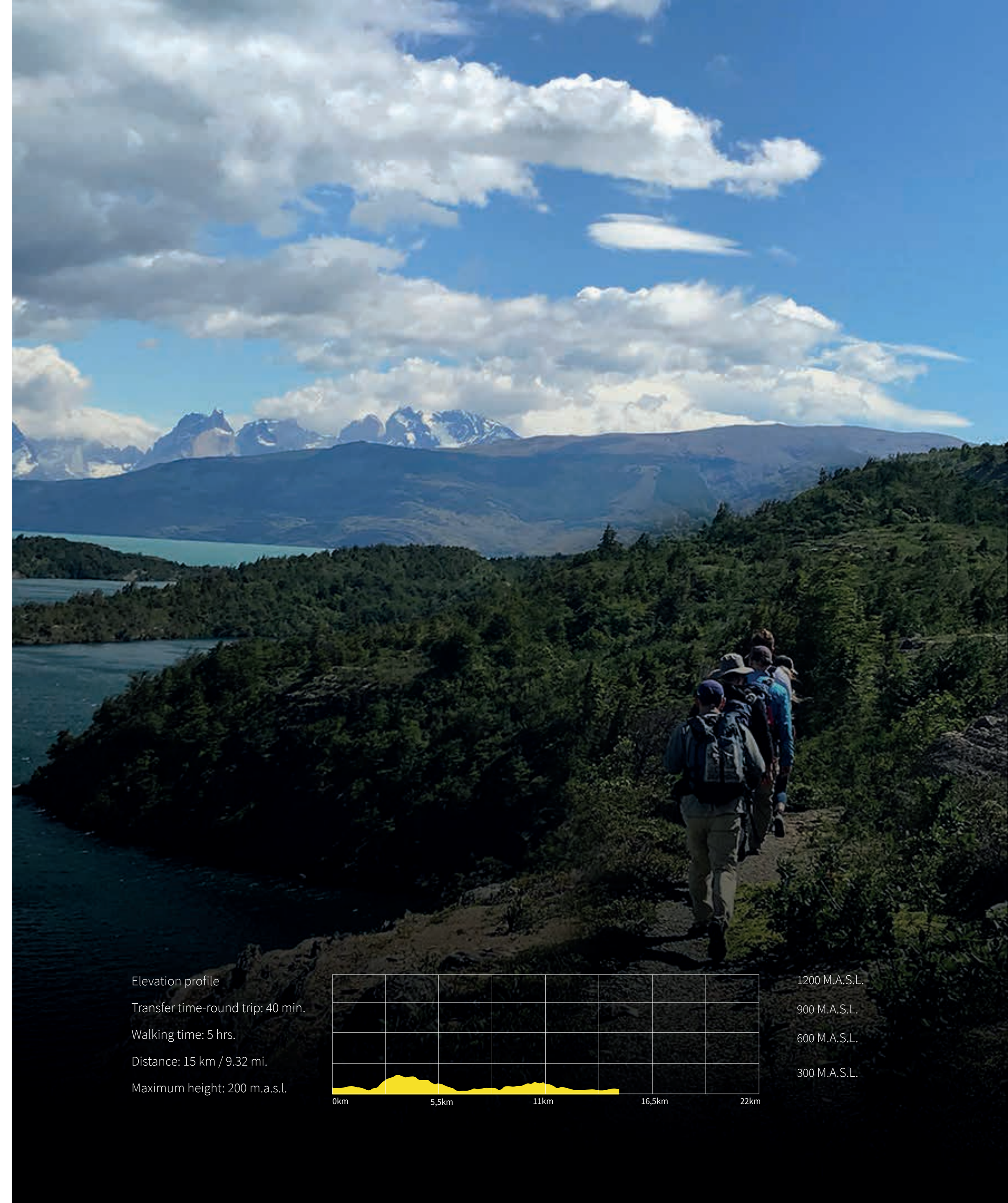
Los Maitenes Peninsula

09 Half day / all inclusive
Difficulty: Medium ●●●○○


This excursion is a hike within the Torres del Paine complex and as such it is completely exclusive to Patagonia Camp. After a 40 minute drive to the El Bote Bay we will start our walk across meadows and scrubland, areas of cattle grazing and through deciduous Magellanic forests. We will have the privilege of observing the only native forest of the Mayten tree to be found in Chilean South Patagonia.

Throughout the walk we will witness the pristine nature of almost untouched forests that are home to species that have migrated from the National Park to quieter sectors. This is truly an idyllic setting with beautiful views of the Paine Massif and the lakes of Toro, Maravilla and Porteño and guests will be able to connect with the wild and solitary nature of the Patagonian ecosystem.

The excursion ends with us walking back to Patagonia Camp.



Elevation profile
Transfer time-round trip: 40 min.
Walking time: 5 hrs.
Distance: 15 km / 9.32 mi.
Maximum height: 200 m.a.s.l.



1200 M.A.S.L.
900 M.A.S.L.
600 M.A.S.L.
300 M.A.S.L.

Miradores

10 Full day / all inclusive
Difficulty: Medium Low ●●○○○

This excursion provides the perfect setting to observe at first hand two of the most emblematic icons of the Paine Cordillera. During the first part we will walk through a sector with strong winds in the direction of the well-known Salto Grande Waterfall, with its impressive cascade and strong current that connects two lakes of turquoise tones. Then we will go through an area of burnt tree trunks to reach the lookout that allows us to observe up close the mythical Paine Horns.

After a short transfer in vehicle to the Pudeto Sector we will start the second part of the walk by heading straight up to a peak of conglomerate rock that is home to the nests of condors and which offers impressive views of Lake Pehoe, the last mountains in the South Patagonian Ice Field and Sierra Baguales.

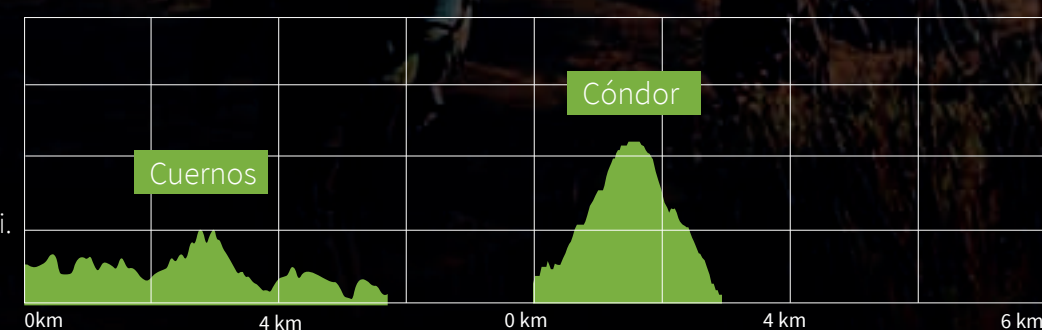
Elevation profile

Transfer time-round trip: 3 hrs.

Walking time: 2,5 hrs. - 2 hrs.

Distance: 6 km / 3.7 mi. - 3,5 km / 2.1 mi.

Maximum height: 108 - 240 m.a.s.l.



400 M.A.S.L.

300 M.A.S.L.

200 M.A.S.L.

100 M.A.S.L.

0km

4 km

0 km


4 km

6 km

Historical Patagonia

11 Full day / all inclusive
Difficulty: Medium Low ● ● ○ ○ ○

This excursion takes place in the eastern sector of the National Park where there is the greatest concentration of mammals within the province. Here it is possible to appreciate conglomerate rocks that preserve cave paintings, which date back 4000 years, created by nomads from the Tehuelche culture. We will take an instructive and entertaining walk observing the wildlife and learn about some of the traditional myths and legends. During the second part of the trip we will head to the Laguna Azul Sector which gives us a unique and spectacular perspective of the famous Paine Towers



Elevation profile
Transfer time-round trip: 5 hrs.
Walking time: 2,5 hrs.
Distance: 6,7 km / 4.1 mi.
Maximum height: 330 m.a.s.l.



400 M.A.S.L.
300 M.A.S.L.
200 M.A.S.L.
100 M.A.S.L.

Scenic Paine

12 Full day / all inclusive
Difficulty: Low ● ○ ○ ○ ○ ○

This excursion is aimed at guests who do not wish to walk for long distances in the National Park but who would like to visit it in a vehicle so as to see the best views and have some unforgettable memories of the most important landscapes. During this excursion we will drive along the winding roads in the National Park stopping at the various lookout points to get some great views and to observe the local fauna. Depending on the weather conditions we may head either east or west. In this way we will cross steppe with lakes and observe the native fauna as well as visit Magellanic forests and the mountainous terrain that borders with the icefield. This is an excursion with a low level of difficulty and any walks will be short ones enabling us to get close to the best photographic locations as well as learn about the rich biodiversity of Southern Patagonia.

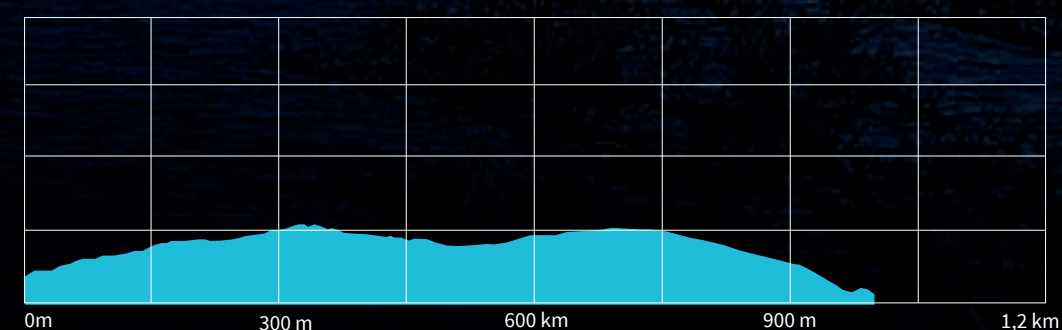
Elevation profile

Transfer time-round trip: 6 hrs.

Walking time: 30 min.

Distance: 1 km / 0.6 mi.

Maximum height: 160 m.a.s.l.



400 M.A.S.L.

300 M.A.S.L.


200 M.A.S.L.

100 M.A.S.L.

The Milodon Cave

13 Half day / all inclusive
Difficulty: Low ● ○ ○ ○ ○

A visit to the Milodon Cave is the ideal choice for a calm day. During this half-day excursion we will visit a series of caves all located in this Natural Monument that is a short distance from the town of Puerto Natales. This trip in and around Cerro Benitez allows guests to get to know one of the places that has provided much information about the history of the region. There are 7 caves, of which 3 are protected as Natural Monuments by the Chilean government. In each of the caves vestiges of the first people to inhabit the Steppe have been found as well as cave paintings and the remains of megafauna animals such as the Milodon Sloth, the Sabre Toothed Tiger and the Hippidion saldiasi horse. Like all the places chosen by the Aonikenk culture the area is characterized by an exceptional geology, spectacular views and favourable weather conditions.



Elevation profile

Transfer time-round trip: 1,5 hrs.

Walking time: 3 hrs.

Distance: 5,5 km / 3.41 mi. Maximum height: 158 m.a.s.l.



400 M.A.S.L.

300 M.A.S.L.

200 M.A.S.L.

100 M.A.S.L.

Three Lagoons

14 Full day / in house
Difficulty: Medium High ●●●●○

Part of this trail is within the property where Patagonia Camp is located and it follows paths that border crystalline lakes with impressive views of Lake Toro, Cerro Tenerife and the Paine Massif in the distance as well as passing through native forests surrounded by Lenga and Coigüe beech trees and the impressive Guaitecas cypress tree. We continue the hike across rocks and roped sections to finally reach the Toro Waterfall before heading back to the Camp.

Elevation profile
Walking time: 5 hrs.
Distance: 13,8 km / 8,57 mi. Maximum
height: 250 m.a.s.l.



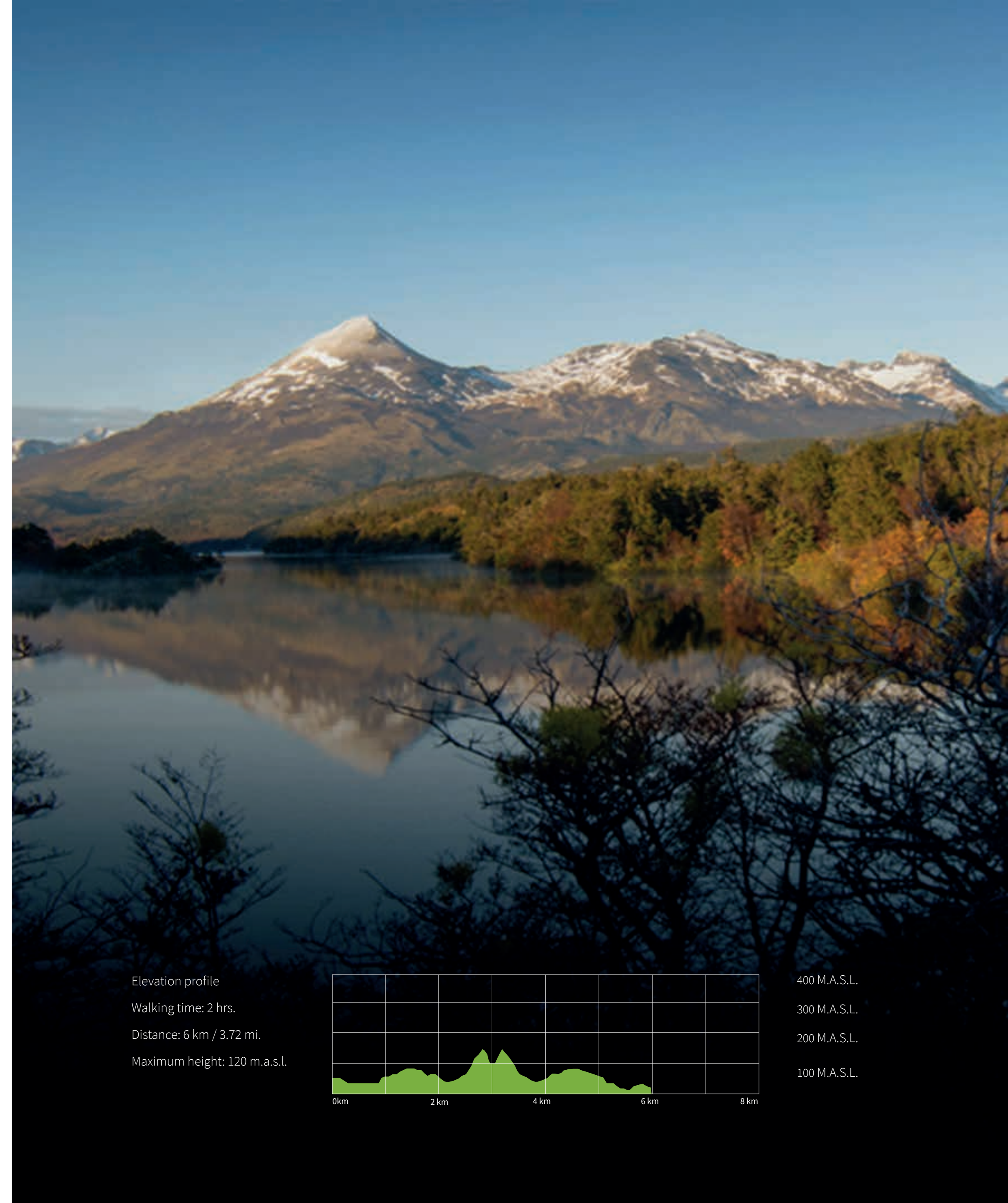
400 M.A.S.L.
300 M.A.S.L.
200 M.A.S.L.
100 M.A.S.L.

The Blue Lookout

15 Half day / in house
Difficulty: Medium Low ●●○○○

There are many special places to discover in and around the Camp and the Blue Lookout is an ideal spot to observe and feel the rhythms of nature as you visit a little explored area which is excellent for contemplation and relaxation. The path is relatively flat and throughout you will be accompanied by forests of Coigüe beech and the local birds. The hike offers views of the Paine Massif, Cerro Tenerife and the varied blue colours of Lake Porteño and Lake Toro. This is the perfect choice for a walk in the privacy of the property.

Note: This excursion is self-guided, please inform reception of your approximate departure and arrival time.



Elevation profile
Walking time: 2 hrs.
Distance: 6 km / 3.72 mi.
Maximum height: 120 m.a.s.l.



400 M.A.S.L.
300 M.A.S.L.
200 M.A.S.L.
100 M.A.S.L.

Kayak Puntilla

16 Half day / in house
Difficulty: Medium Low ●●○○○

This kayak trip is one of the exclusive treasures offered by Patagonia Camp. Our team of guides will provide an informative talk on the technical basics of paddling and safety instructions. After getting fully kitted out with all the necessary equipment we will go to the banks of Lake Toro, the largest lake in the region with pure waters of tones that vary from deep blues to intense turquoises.

We will kayak around the well protected bays and islands accompanied by extraordinary views of the Patagonian landscape. This activity is truly not to be missed!

Note: This excursion is subject to the weather and it may be affected if the conditions are not optimal: guests must follow the instructions and advice of our team of guides. This activity is recommended for those between the ages of 14 and 65. The maximum weight is 103 kg. / 227 lb. p/p.

Elevation profile
Walking time: 3 hrs.
Distance: 2 km / 1.24 mi.
Maximum height: 50 m.a.s.l.



400 M.A.S.L.
300 M.A.S.L.
200 M.A.S.L.
100 M.A.S.L.

Toro Cascade

17 Half day / in house
Difficulty: Medium Low ●●○○○

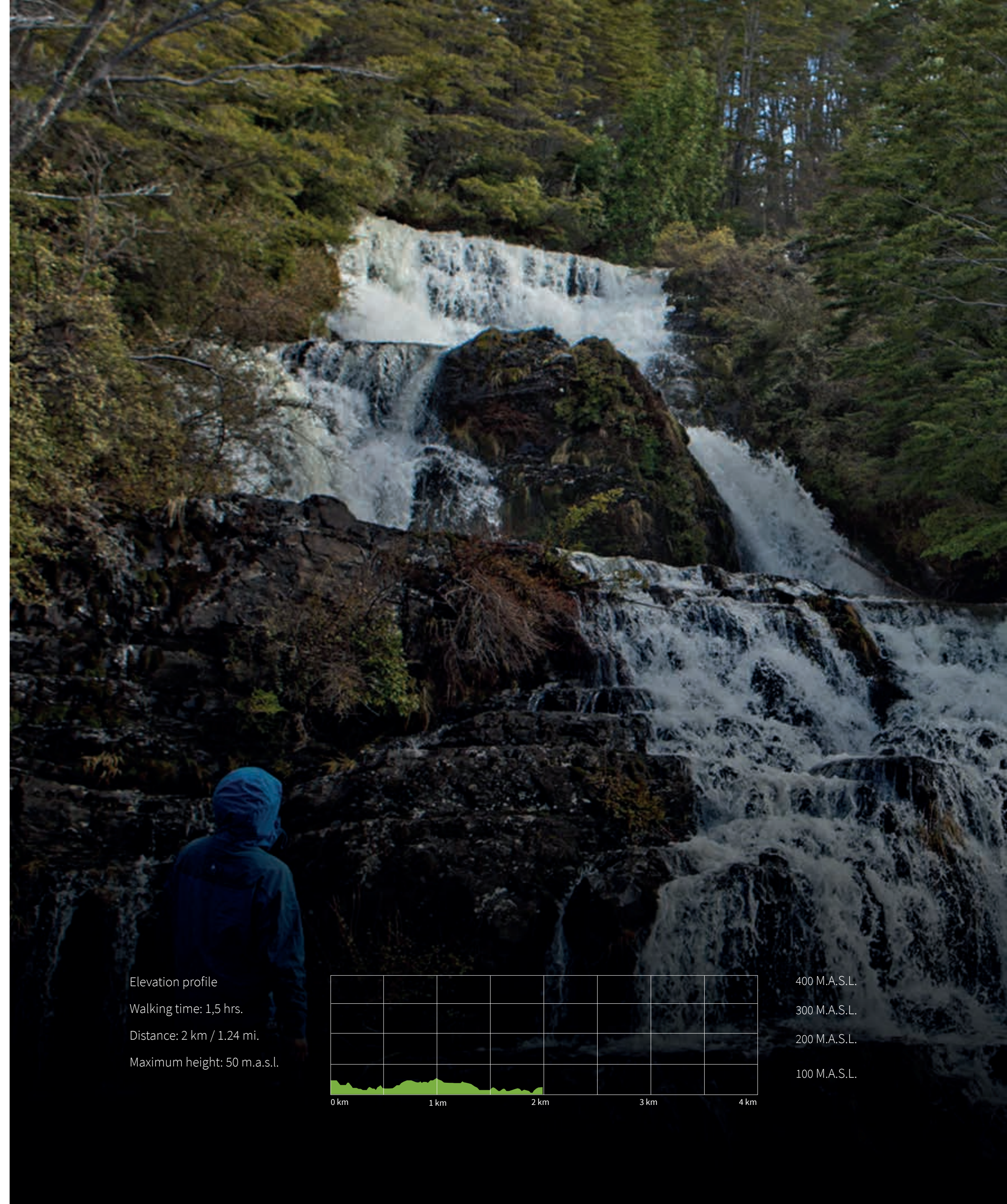
Just a few metres from the Camp within the grounds is this beautiful and isolated spot. The path begins just 500 metres from the entrance and it borders along the immense Lake Toro that is constantly revealing reflections and brilliant blues and turquoises that change every minute according to the light. After about 40 minutes you reach the Toro Cascade surrounded by native forest where a variety of birds will appear to watch the hikers go by. This is an ideal excursion for bird watchers. A visit to this secret place will allow you to get some beautiful shots showing the Paine Massif from a different perspective as well as the Horns, the Sierra and Lake Toro. This walk allows you to visit a truly intimate place and to share one of our most romantic landscapes, something only offered by Patagonia Camp.

Note: This excursion is self-guided, please inform reception of your approximate departure and arrival time.

Elevation profile
Walking time: 1,5 hrs.
Distance: 2 km / 1.24 mi.
Maximum height: 50 m.a.s.l.



400 M.A.S.L.
300 M.A.S.L.
200 M.A.S.L.
100 M.A.S.L.



Lake Toro Lookout

18 Half day / in house
Difficulty: Low ● ○ ○ ○ ○ ○

This walk begins directly from the Camp. It is an old wide trail that was formerly used by carts and it connects the small rocky peninsulas of the southern bank of Lake Toro with the Alevines Bay. As the trail heads southeast we enter a forest of Lengas and Notros. We will walk over gently sloping hills with views of Lake Toro and its islands to the south as well as a vast panorama of mountain chains and native forests full of birds and flowers in summer. On a clear day the Toro Sierra and the Paine Massif can be seen and you will no doubt experience the classic winds coming off the Southern Patagonian Ice Field.

There are a selection of lookout points along the route starting after about 20 minutes' walk and the final destination will be totally up to how far you wish to walk. The return to the Camp is along the same route but this time with views of Mount Tenerife and the Yurts of Patagonia Camp. This walk is the perfect setting for a day of contemplation with little physical demands, far from the regular tourist routes and best of all it requires no transport other than your own feet.

This walk follows a small section of the Maitenes Peninsula excursion.


Note: This excursion is self-guided, please inform reception of your departure and approximate arrival time.

Elevation profile

Walking time: 1,5 hrs.

Distance: 3 km / 1.86 mi.

Maximum height: 120 m.a.s.l.



Interpretative Trail

19 Half day / in house
Difficulty: Low ● ○ ○ ○ ○ ○

This trail makes its way through the dense forest that surrounds Patagonia Camp and its surroundings. It starts from the Camp following the access road before entering into the shrub land towards the south. The trail is hidden amongst abundant vegetation and there is a small lagoon very close to the Yurts. This short trail is an excellent way to disconnect and allow oneself to be immersed in nature and does not require any form of transport. After walking through the forest one reaches a hidden lagoon which has many reeds and ferns amongst the foliage. Here you may find a variety of birdlife during the summer season and many flowers during spring and summer. This trail is the best way to unwind offering a profound connection with nature yet the walk does not require major exertion.

Note: This excursion is self-guided, please inform reception of your departure and approximate arrival time.

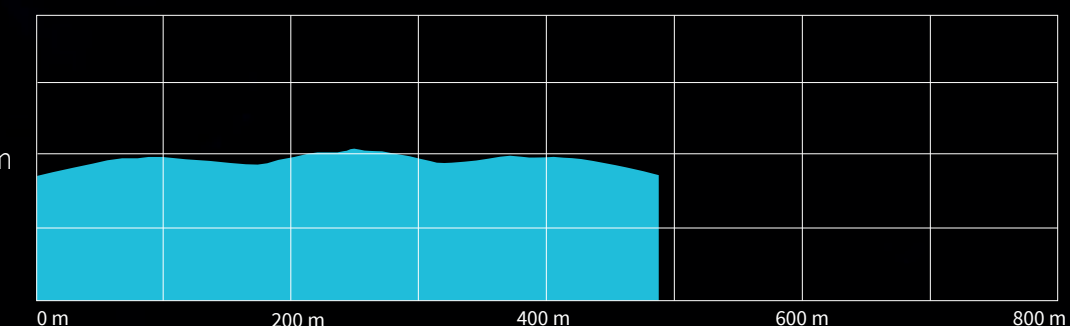


Elevation profile

Walking time: 40 minutos.

Distance: 500 meters / 0.3 mi. Maximum

height: 53 m.a.s.l.



100 M.A.S.L.

75 M.A.S.L.

50 M.A.S.L.

25 M.A.S.L.

River Bank Fishing

20 Half day / in house
Difficulty: Low ● ○ ○ ○ ○ ○

Patagonia Camp is situated on the banks of Lake Toro which, thanks to its irregular geography, has numerous islands, bays and rivers flowing into it, making it one of the best areas for fishing in the region and a not to be missed destination for those who love this sport.

Rainbow and brown trout as well as salmon can be caught between the months of November and March. Our guides are excellent fishing advisors who will indicate the best places and help with anything you need.


Our fishing method is “catch and release” which means guests can enjoy this relaxing sport in the proximity and comfort of their Yurt whilst maintaining respect for the local ecosystem.

Note: This excursion is self-guided, please inform reception of your departure and approximate arrival time. The fishing licence can be obtained online and it is the client's responsibility to obtain it.

Consult with our staff in reception if you require help acquiring the licence.

Fishing season between October 15 and April 15.

Elevation profile
Walking time: 10 a 90 min.
Distance: 800 meters / 0.5 mi. Maximum height: 50 m.a.s.l.



100 M.A.S.L.
75 M.A.S.L.
50 M.A.S.L.
25 M.A.S.L.